




















Tampa Bay

Terra Ceia Bay

Manatee River

Welcome to Emerson Point Preserve

-  Major Roadway
-  Beach Walk Trail (0.36 miles)
-  Point Replica Mound Trail (0.33 miles)
-  Paved Bike Trail and Roadway (1.5 miles)
-  South Restoration Trail (0.66 miles)
-  Portavant Temple Mound Complex Trail (0.94 miles)
-  Classroom Loop Trail (0.22 miles)
-  Observation Tower Trail (0.36 miles)
-  Terra Ceia Trail (1.05 miles)
-  North Restoration Trail (1.16 miles)
-  Fishing Access
-  Observation Tower
-  Boardwalk, Dock or Overlook
-  Paddle Access
-  Ranger Station Hours: Weekends 9 a.m. to 5 p.m. when volunteers are available to staff the location
-  Restrooms
-  Water Fountains

